


East Sussex County Council Planning Committee

11 February 2026

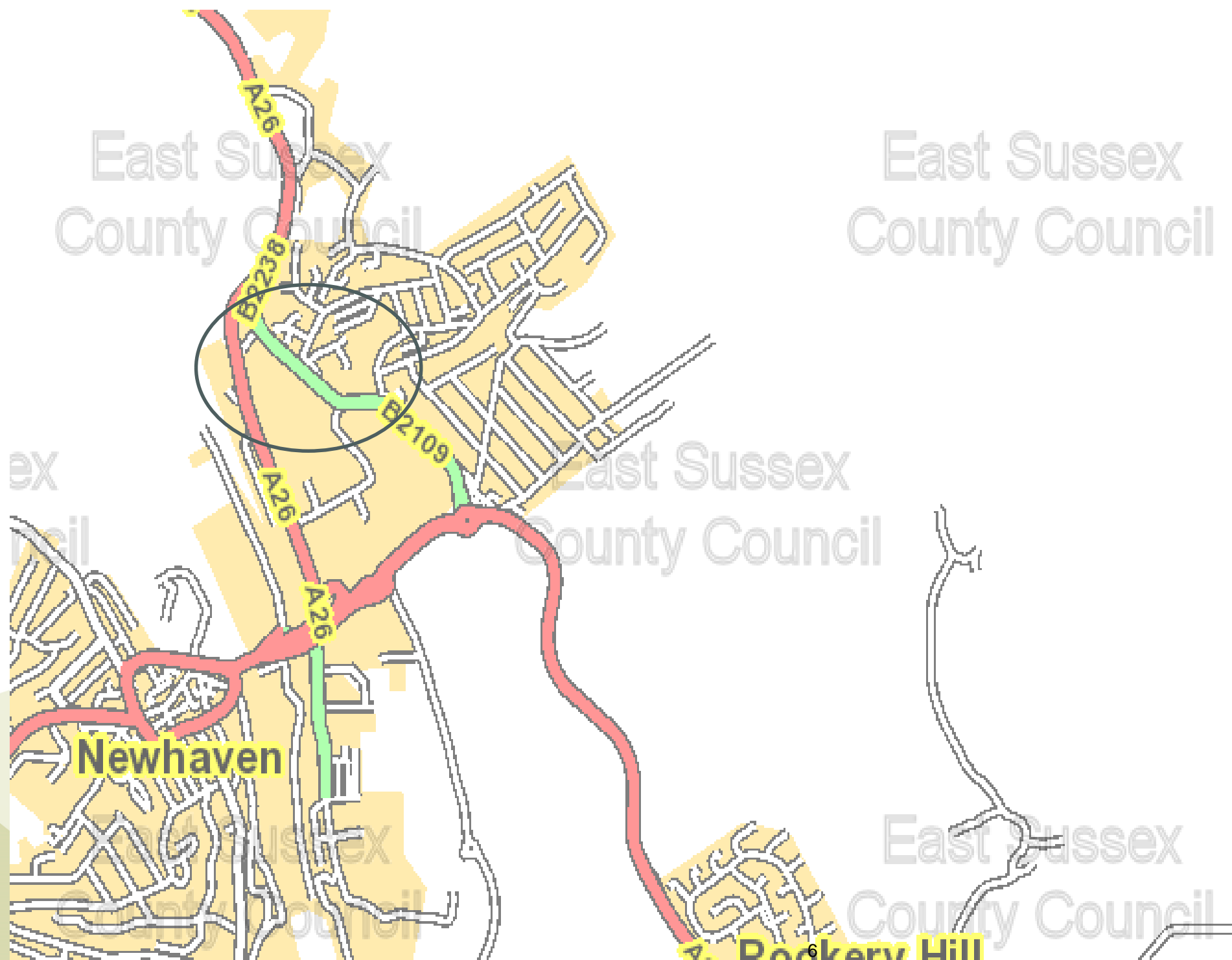


Traffic Regulation Order (TRO)

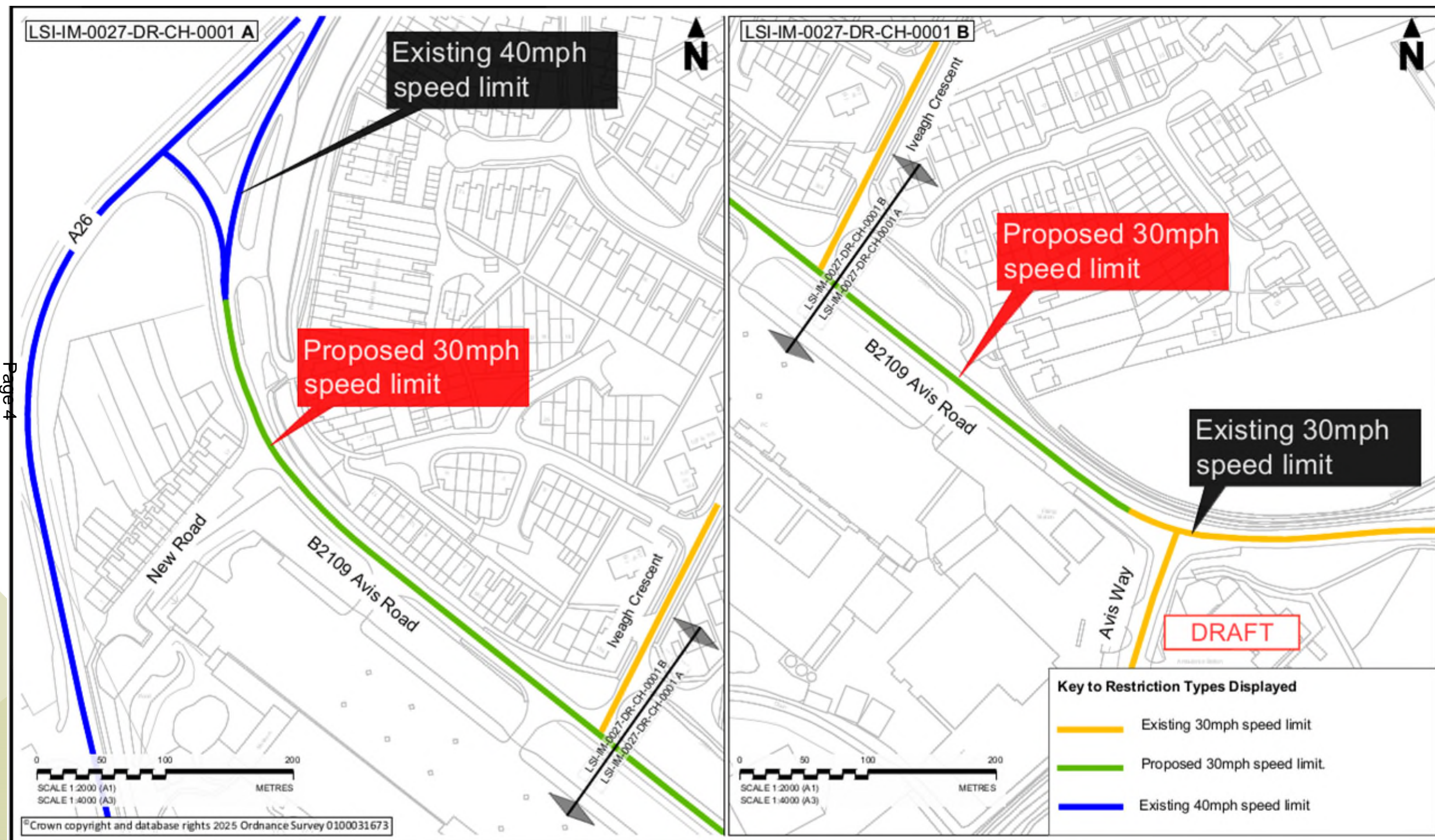
Avis Road Newhaven

Proposed extension of the 30mph speed limit from Avis Way junction to A26 junction

Location Plan - Avis Road Newhaven



Avis Road, Newhaven - proposed speed limit change



Start of proposed 30mph speed limit extension.

By junction of Avis Way, looking north west



Avis Road (looking north west)

By junction with Iveagh Crescent, Paradise Park entrance in background



Avis Road (looking north west)

Pedestrian island in foreground, Paradise Park exit in background



Avis Road (looking north west, at junction of New Road)

Proposed 30mph limit to end between New Road junction and A26 junction (in background)



Avis Road (looking south east)

Proposed start of 30mph speed limit (to commence prior to street lighting column)



East Sussex County Council Planning Committee

11 February 2026

East Sussex County Council Planning Committee 11 February 2026

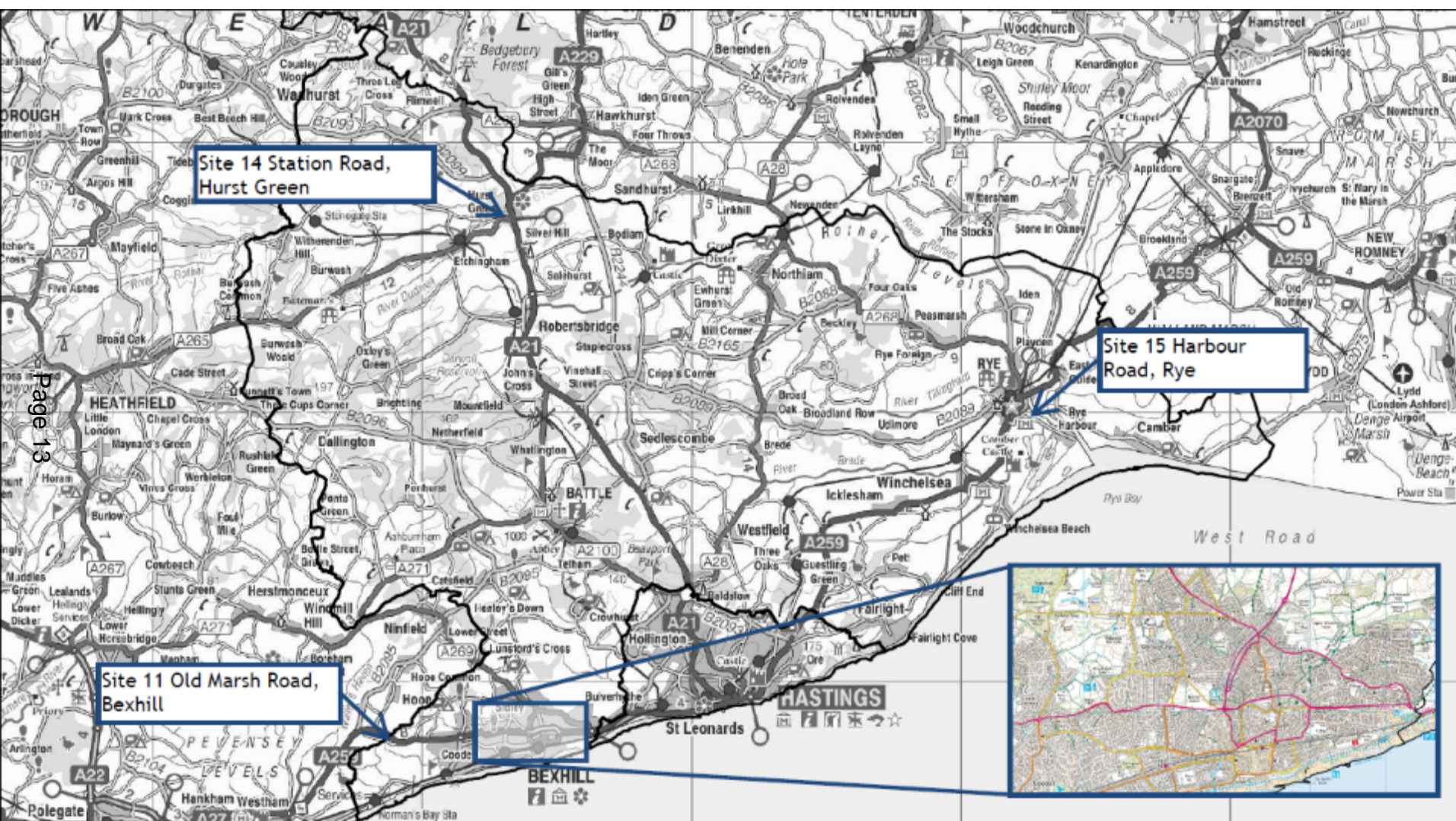
Page 11

Traffic Regulation Order: Rother Parking Review 3

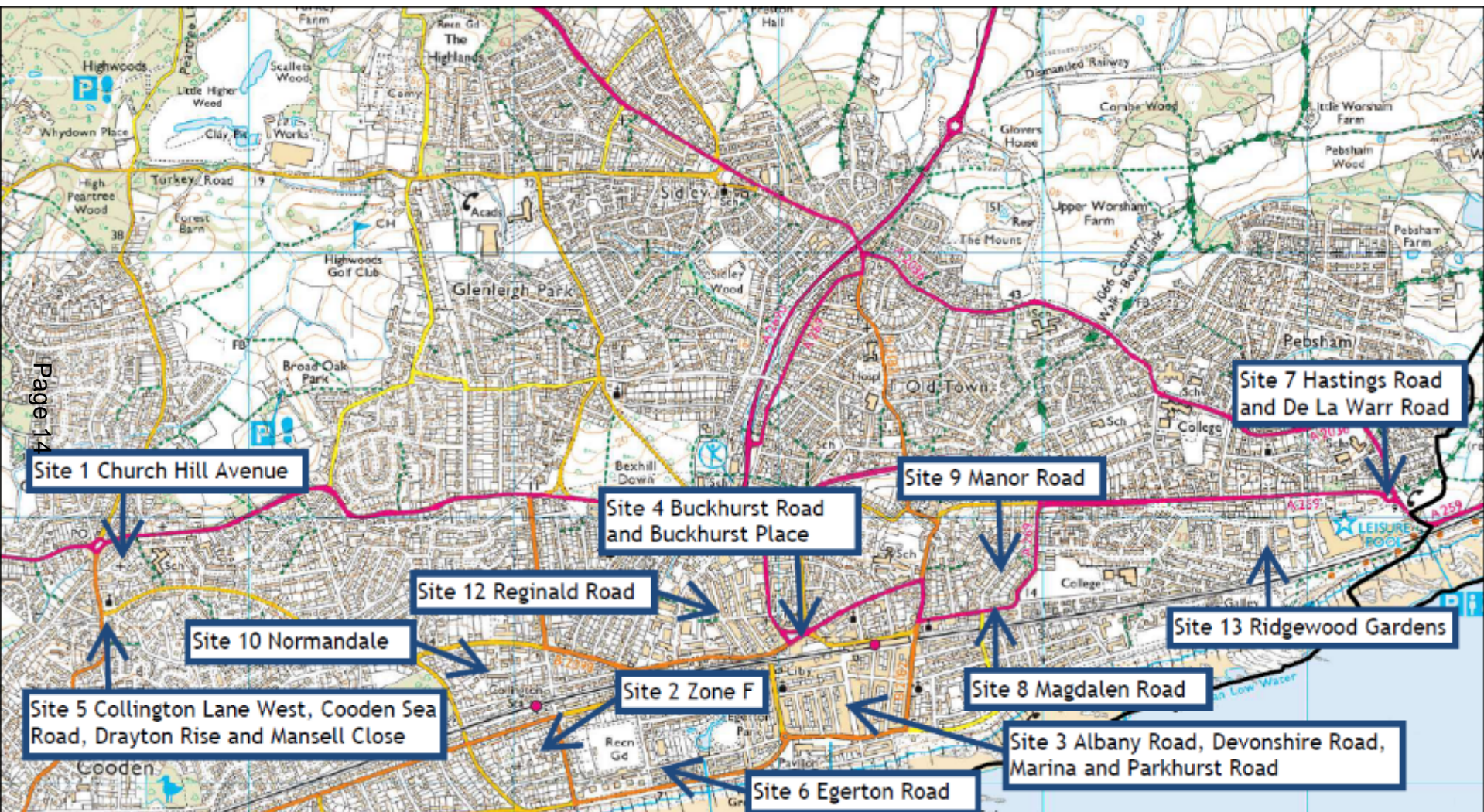
Page 12

Objections received to changes to parking and waiting restrictions proposed during the latest parking review in Rother District

Rother Parking Review 3 sites attracting objections



Rother Parking Review 3 sites attracting objections





View 1 – Looking southwest from opposite no.7



Page 16

View 2 – Looking southwest from opposite no.17



View 3 – Looking southwest from outside no.12



View 4 – Looking southwest from outside no. 30

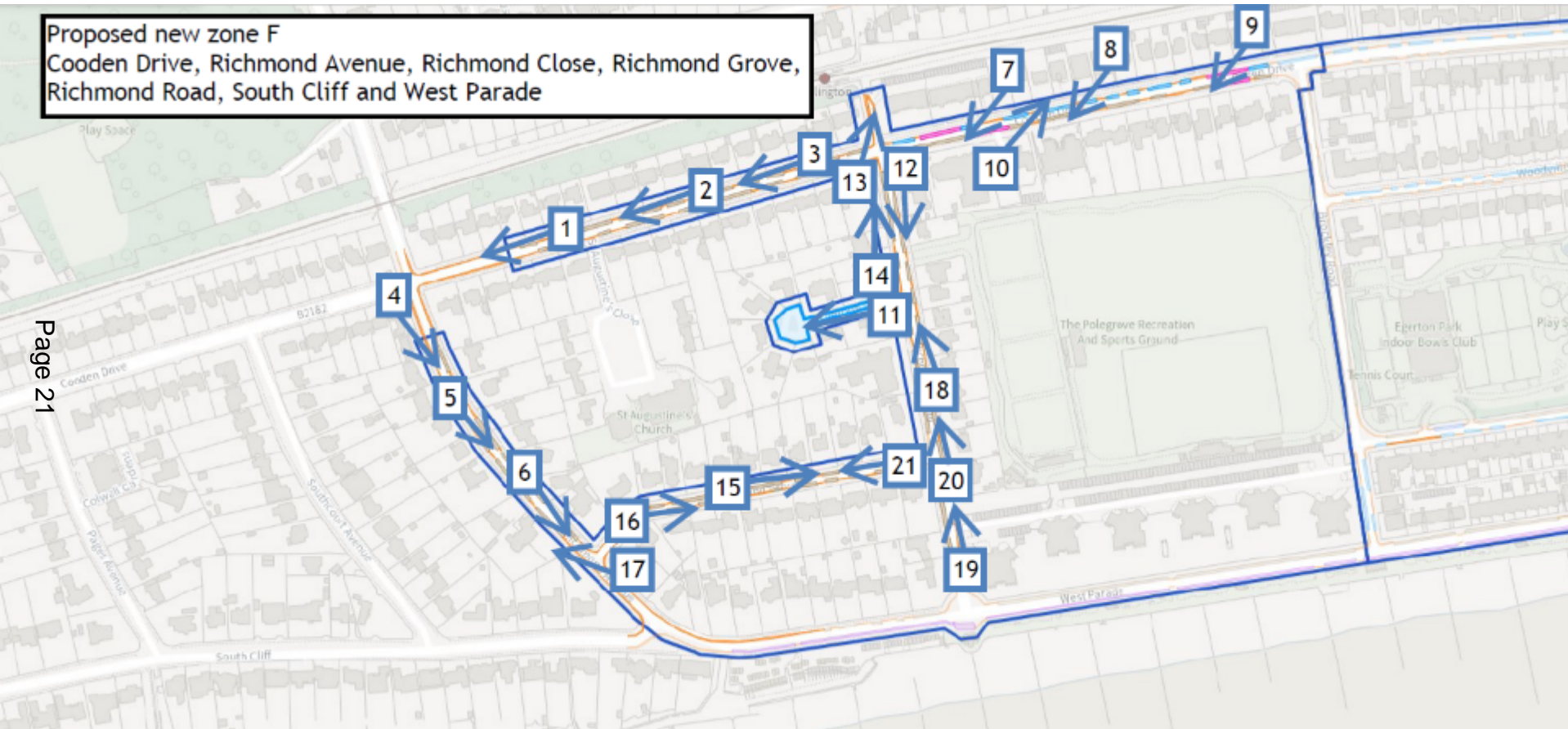




Site 2 – Zone F - Cooden Drive, Richmond Avenue, Richmond Close, Richmond Grove, Richmond Road, South Cliff and West Parade, Bexhill

11

Proposed new zone F
Cooden Drive, Richmond Avenue, Richmond Close, Richmond Grove,
Richmond Road, South Cliff and West Parade



View 1 – Looking west along Cooden Drive from no. 66



View 2 – Looking west along Cooden Drive from no. 54







View 5 – Looking southeast along Richmond Avenue from no. 2



Page 26



View 7 – Looking southwest across Cooden Drive from Marden Court



Page 28

View 8 – Looking southwest across Cooden Drive from no.18





View 10 – Looking east along Cooden Drive from Llewellyn Court



Page 31







View 14 – Looking north along Richmond Road from no.4





View 16 – Looking east along Richmond Grove from no.21





View 18 – Looking north along Richmond Road from no.17



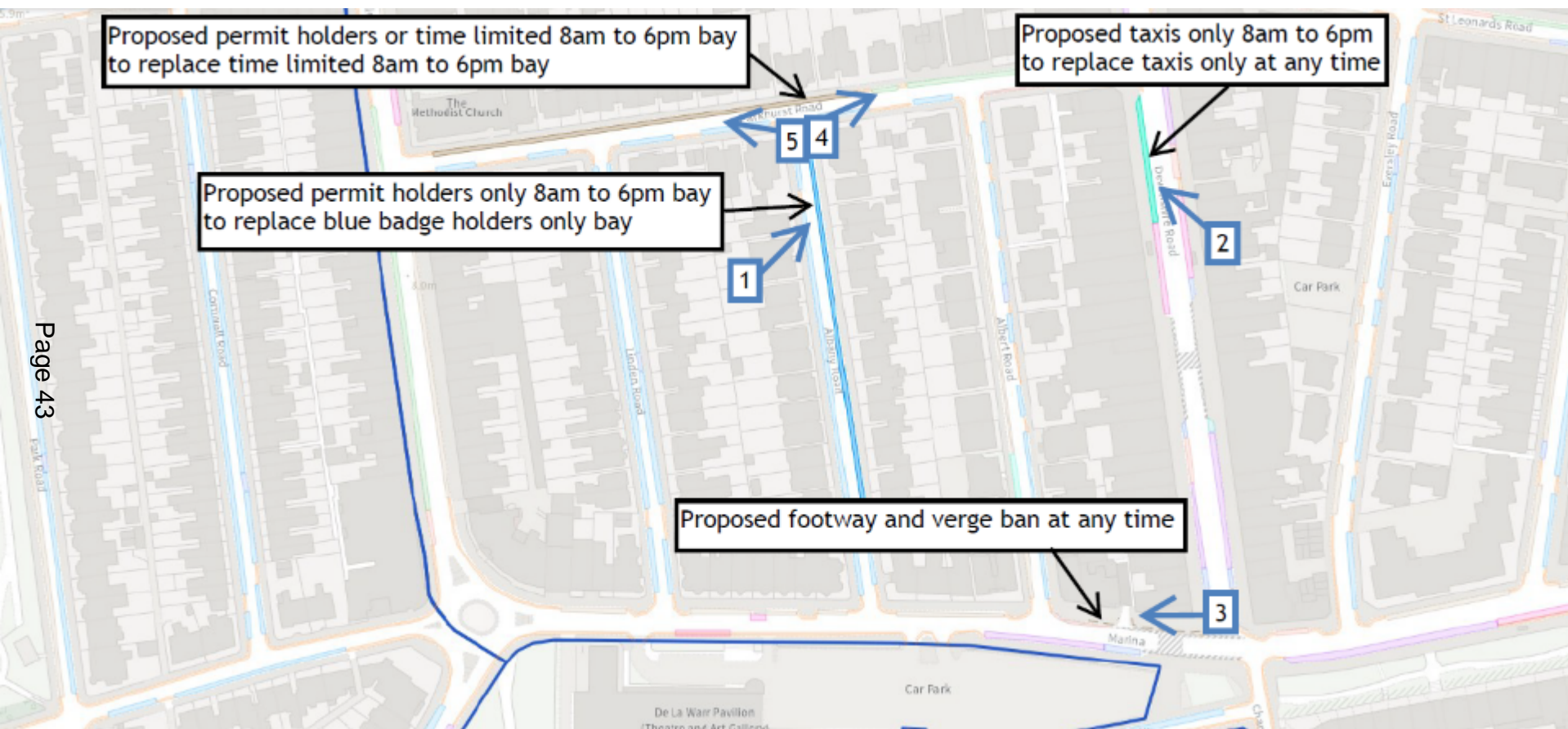
View 19 – Looking north along Richmond Road from opposite no.16







Site 3 – Albany Road, Devonshire Road, Marina and Parkhurst Road



View 1 – Looking north along Albany Road from no.4



View 2 – Looking northwest along Devonshire Road from no.33



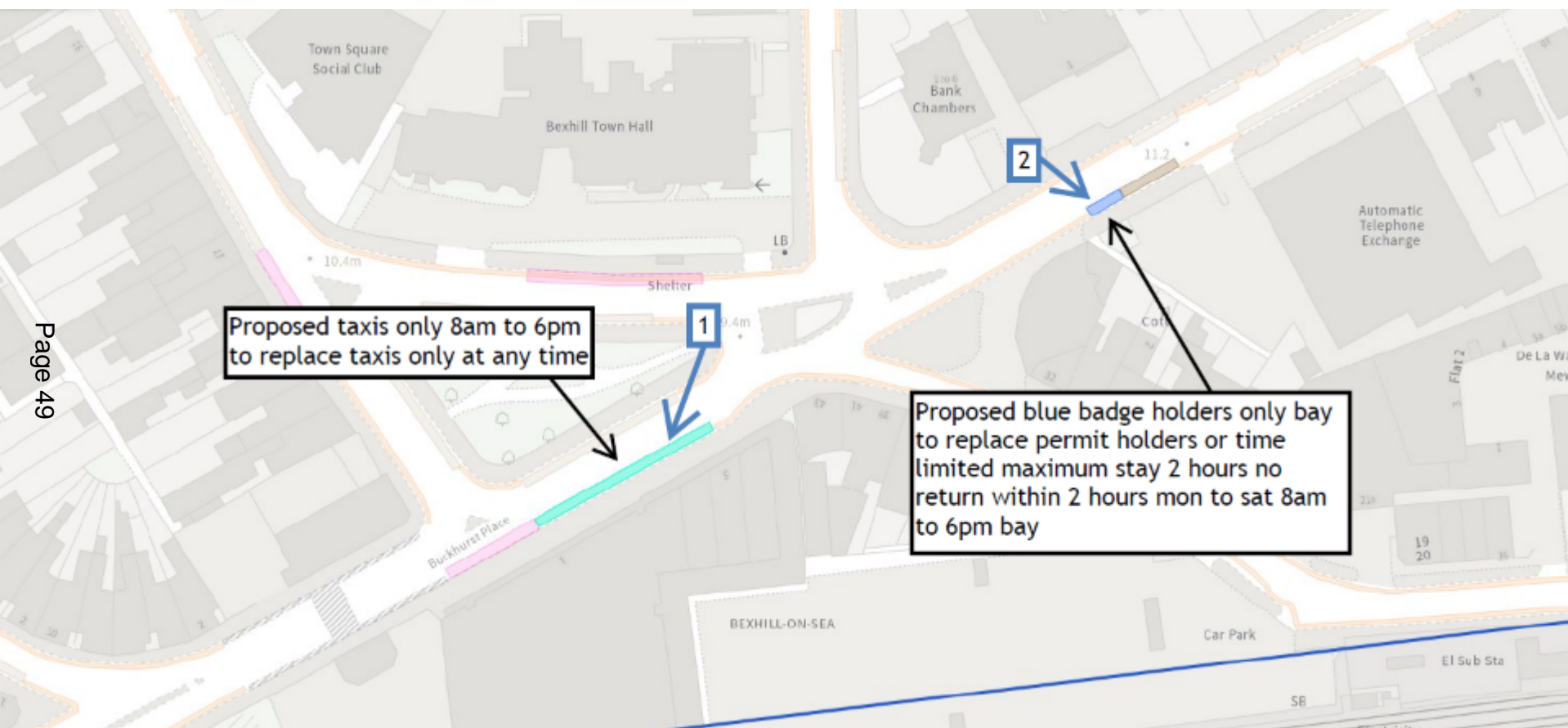
View 3 – Looking west along Marina from its junction with Devonshire Road







Site 4 – Buckhurst Road and Buckhurst Place, Bexhill

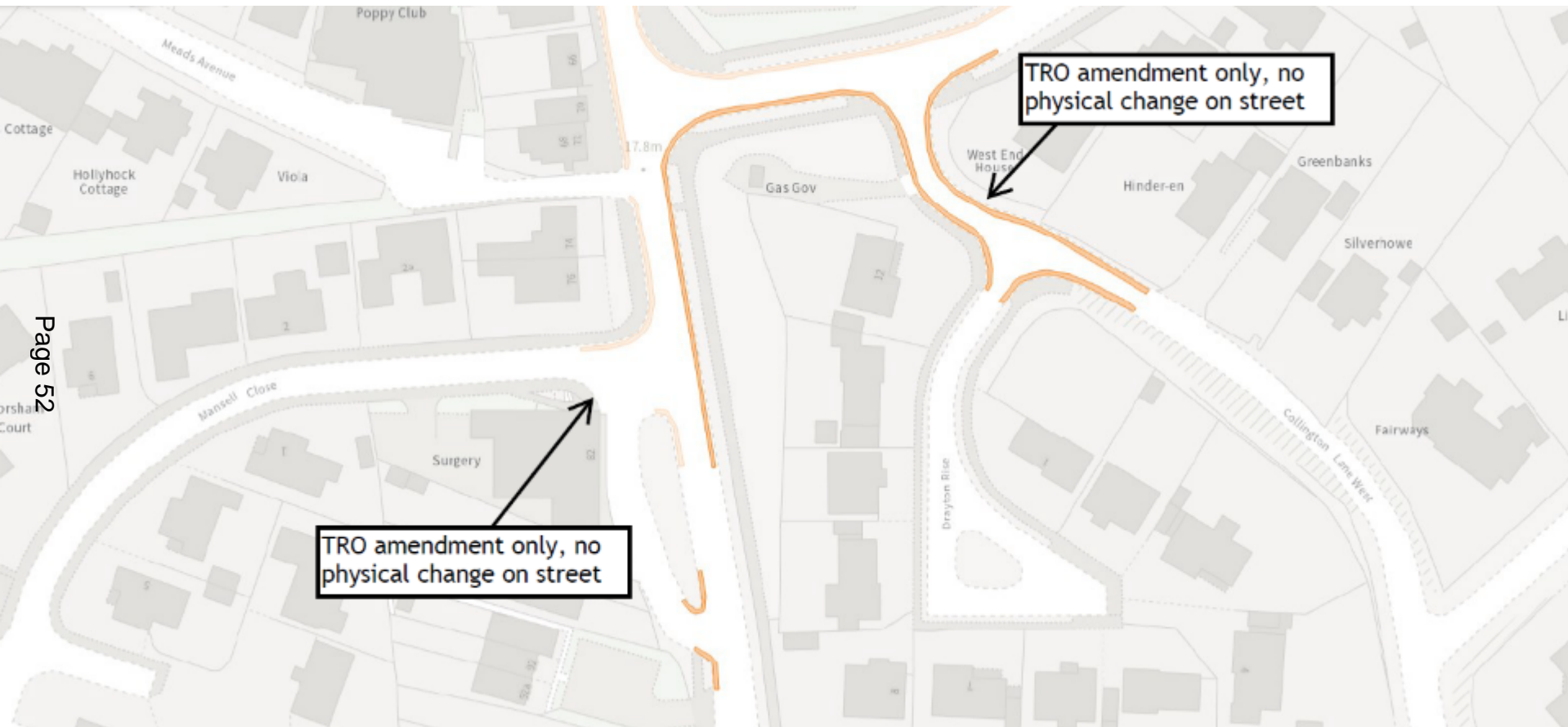


View 1 – Looking south along Buckhurst Place from Town Hall Square

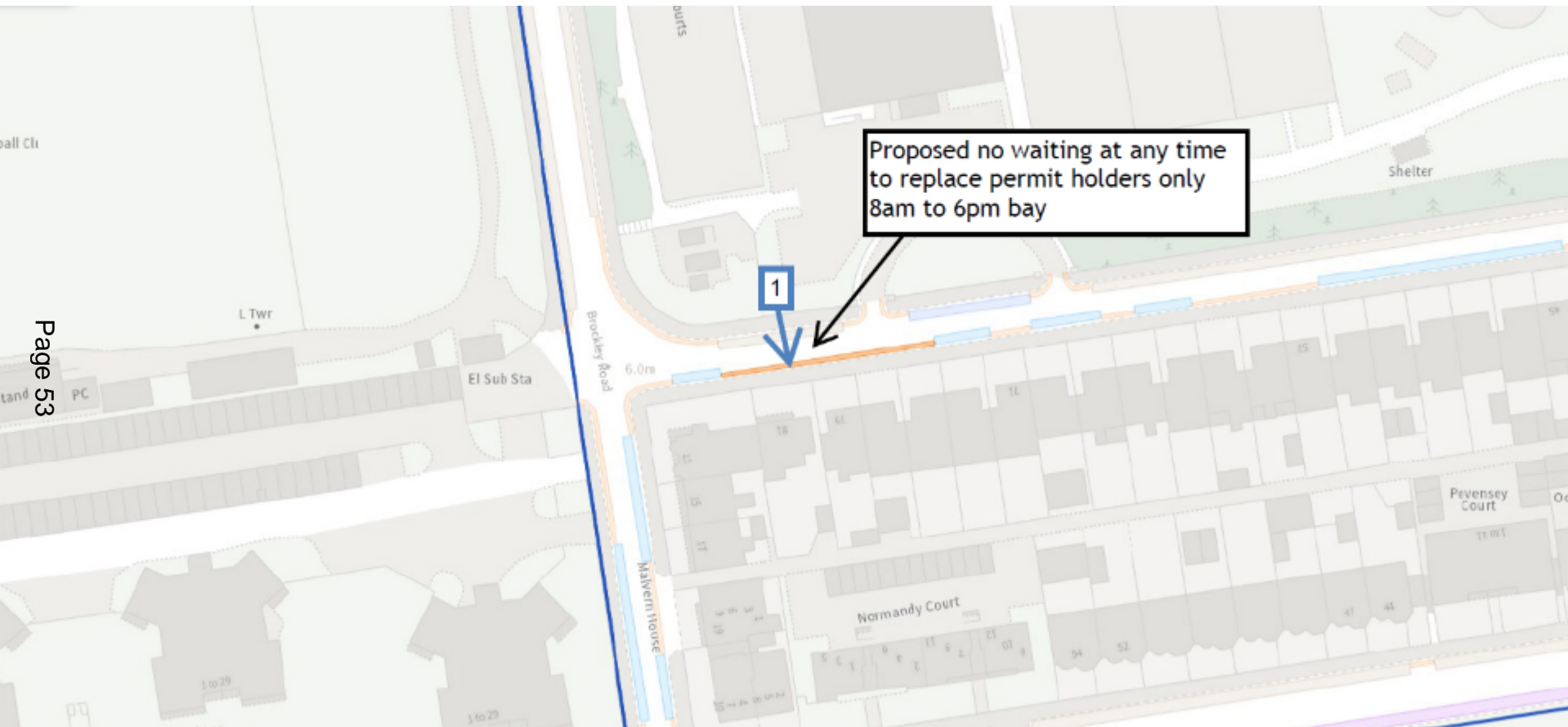


View 2 – Looking east across Buckhurst Road from no.1



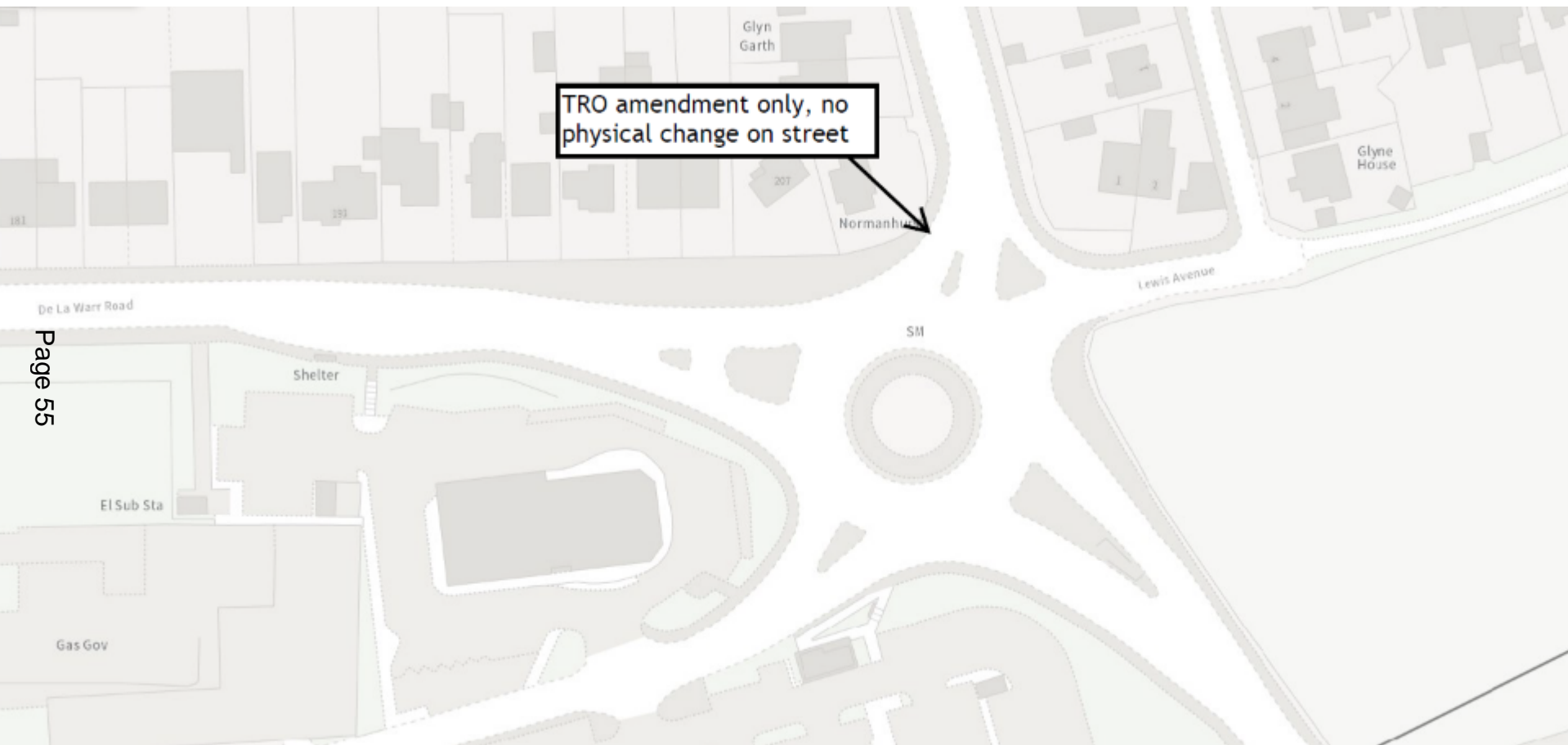


Site 6 – Egerton Road, Bexhill

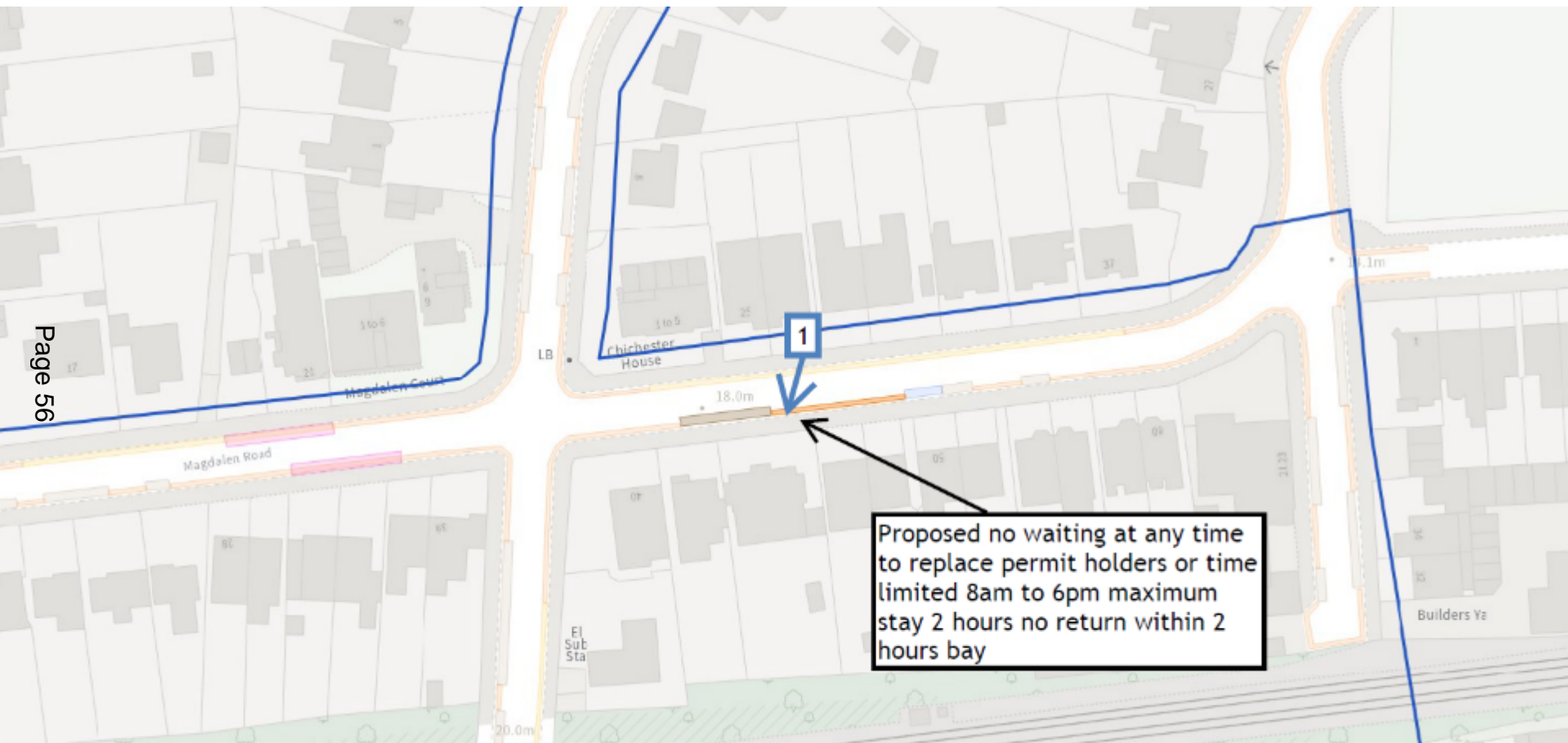




Site 7 – Hastings Road and De La Warr Road, Bexhill



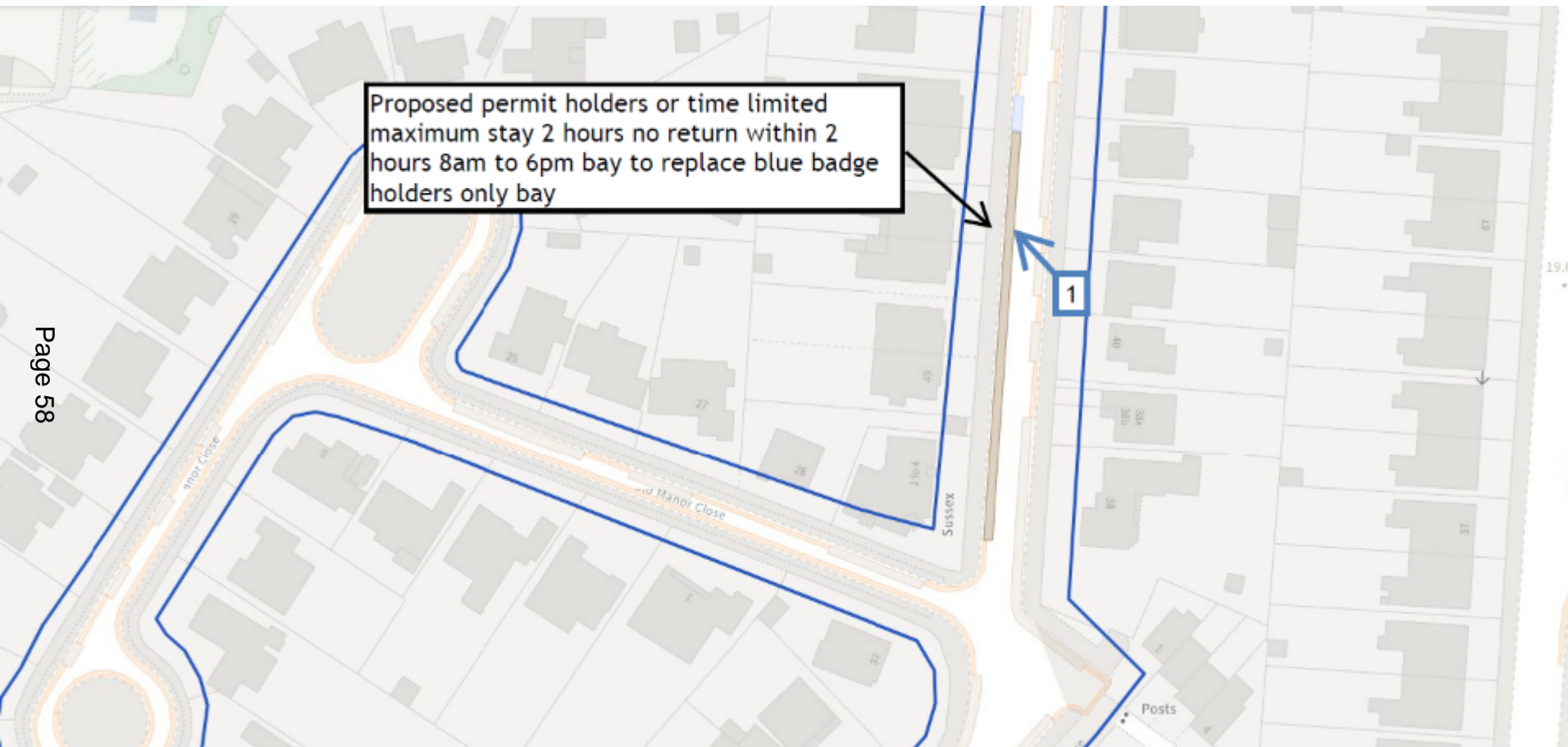
Site 8 – Magdalen Road, Bexhill



View 1 – Looking south across Magdalen Road from no.27



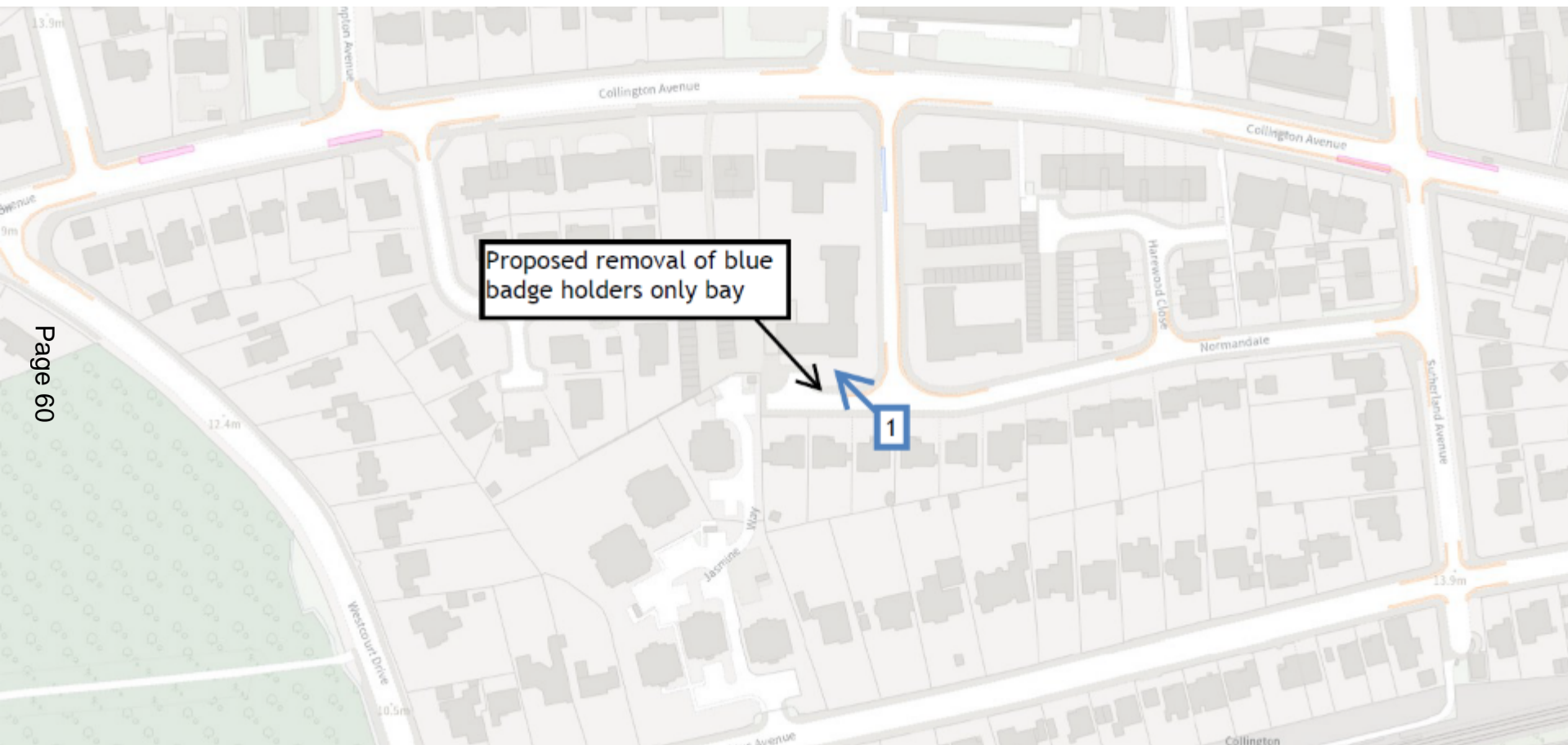
Site 9 – Manor Road, Bexhill



View 1 – Looking northwest across Manor Road from no.42



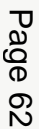
Site 10 – Normandale, Bexhill



View 1 – Looking northwest across Normandale from no.23



Page 51



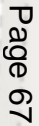




View 3 – Looking southeast towards the rear of The Custom Café





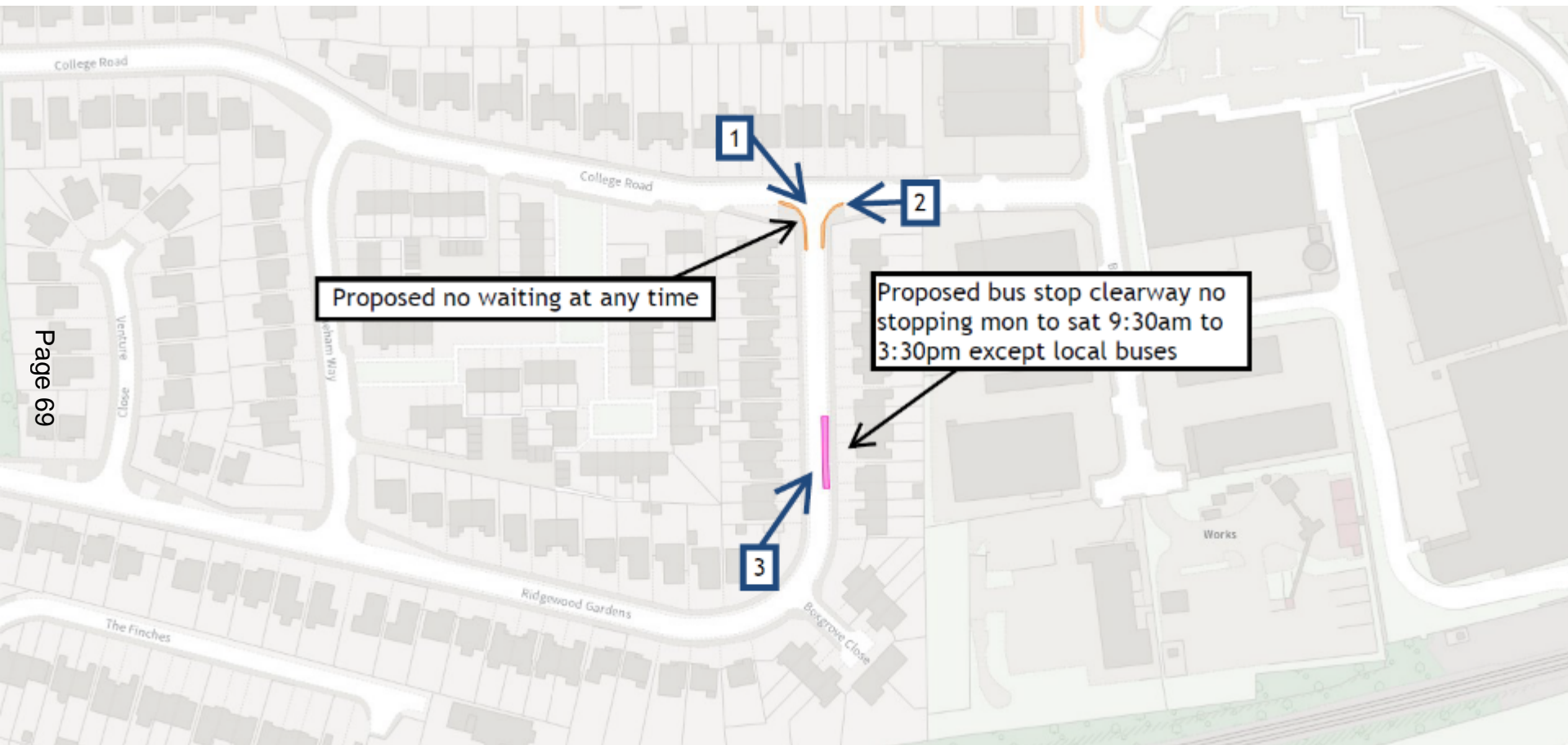


View 1 - Looking northeast across Reginald Road from no.49



Page 68

Site 13 – Ridgewood Gardens, Bexhill

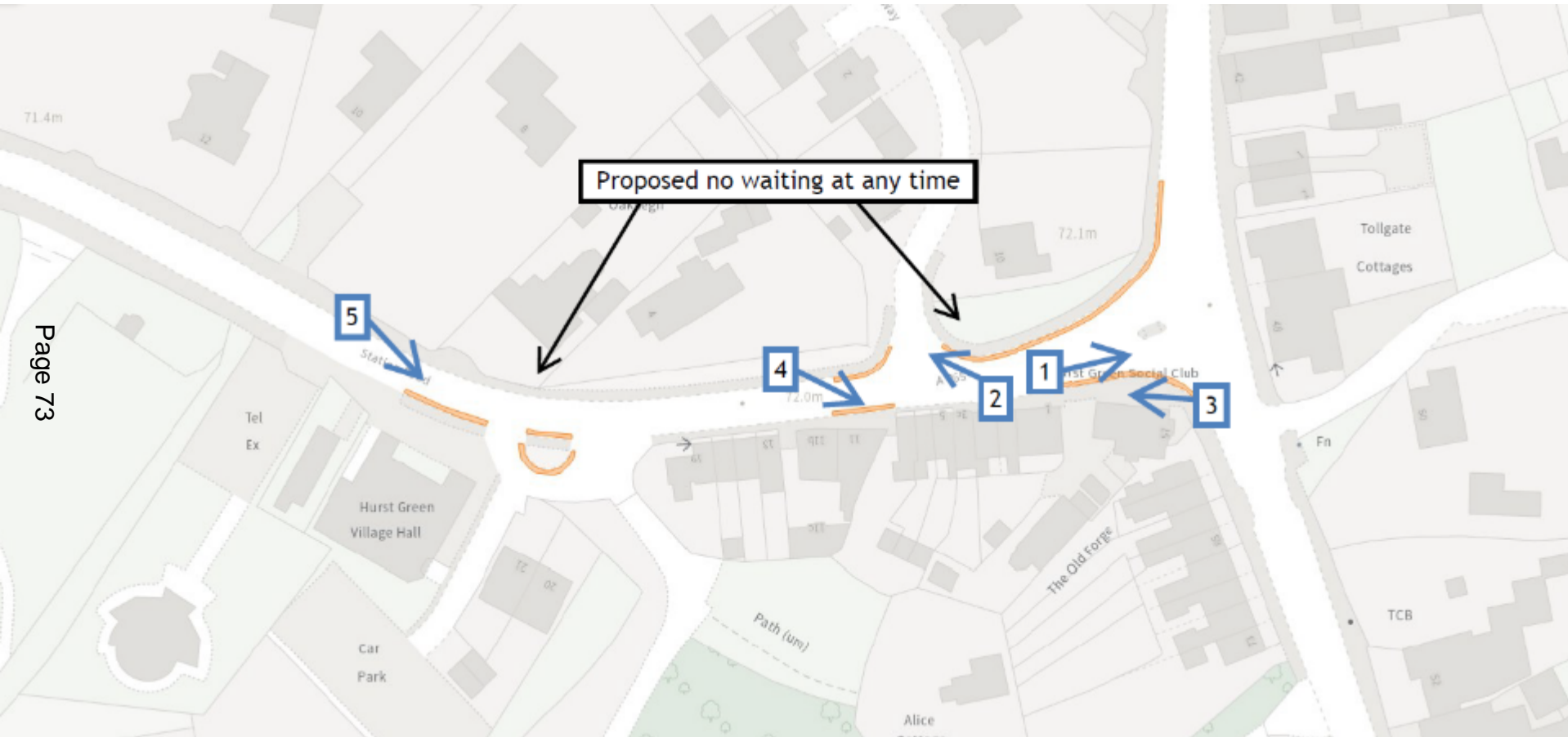








Site 14 – Station Road, Hurst Green



View 1 – Looking east along Station Road at its junction with London Road





View 3 – Looking west along Station Road from its junction with London Road




View 4 – Looking east along Station Road from no.4



View 5 – Looking south across Station Road at Hurst Green Village Hall









View 3 – Looking west at the bend along Harbour Road



View 4 – Looking west along Harbour Road





View 6 – Looking northeast along Harbour Road



Traffic Regulation Order: Rother Parking Review 3

Page 86

Objections received to changes to parking and waiting restrictions proposed during the latest parking review in Rother District

East Sussex County Council Planning Committee 11 February 2026

Page 87

This page is intentionally left blank

East Sussex County Council Planning Committee 11 February 2026

Page 89

East Sussex
County Council

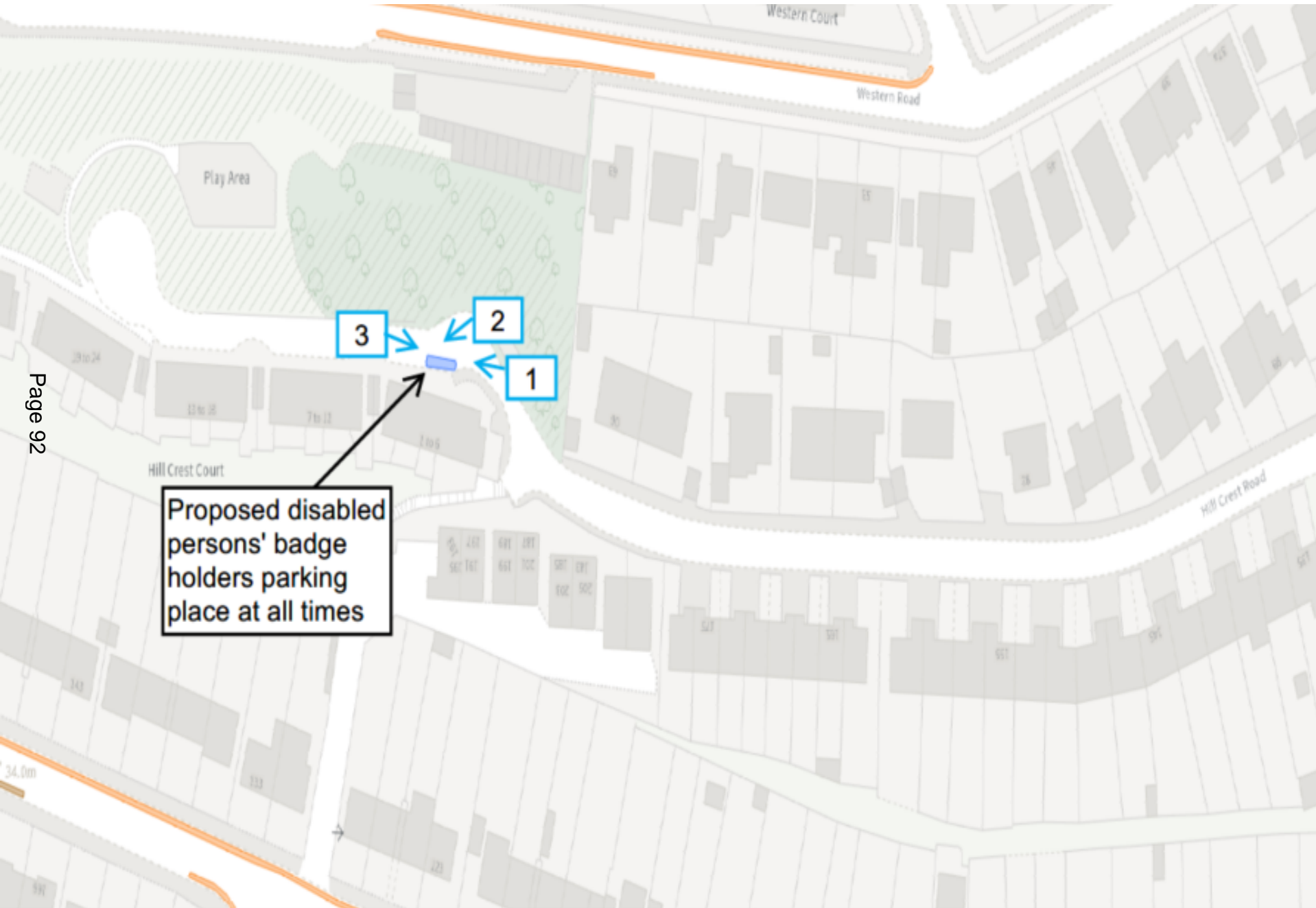


Traffic Regulation Order: Hill Crest Court, Hill Crest Road - Newhaven

Page 90

Objections received to changes to parking and waiting restrictions proposed in Newhaven





Proposed disabled persons' badge holders parking place at all times







Traffic Regulation Order: Hill Crest Court, Hill Crest Road - Newhaven

Page 96

Objections received to changes to parking and waiting restrictions proposed in Newhaven

East Sussex County Council Planning Committee 11 February 2026

Page 97

This page is intentionally left blank